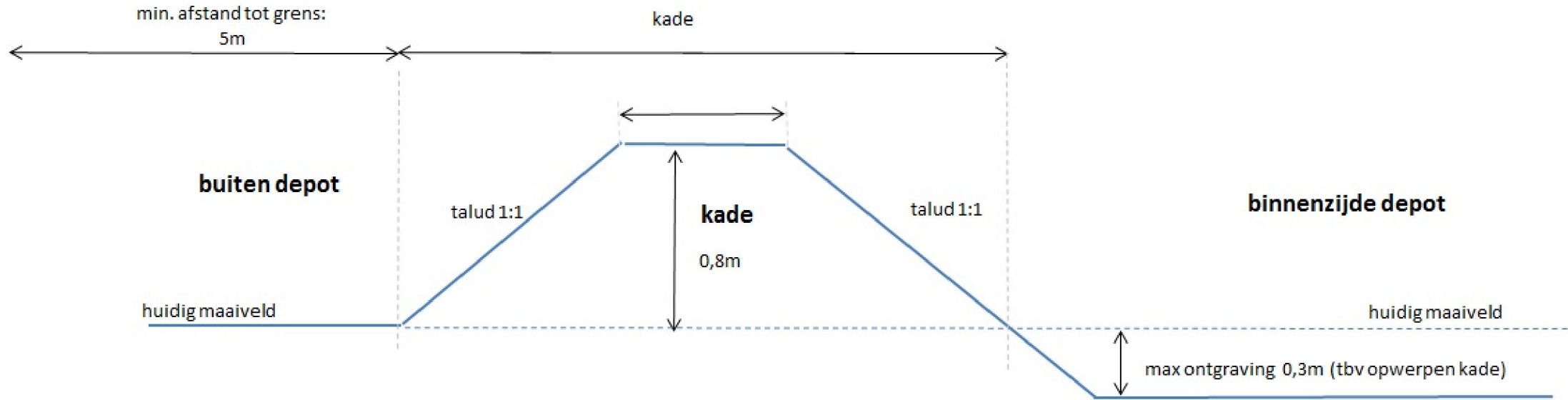
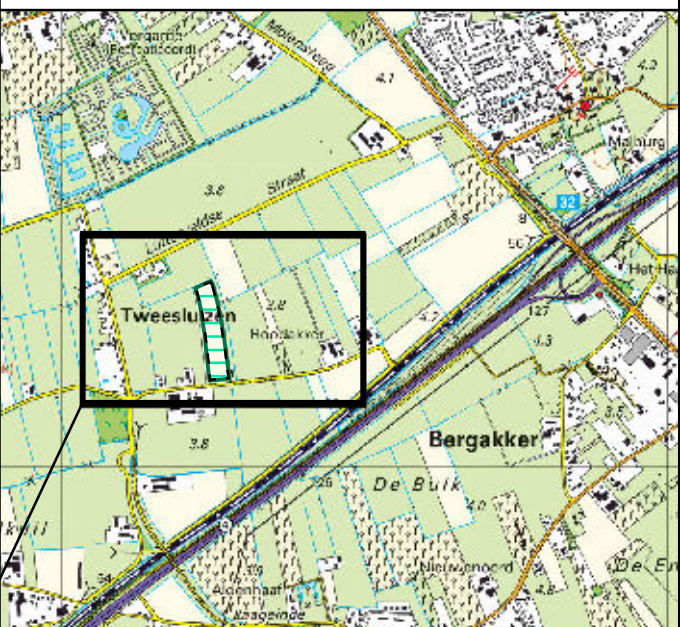


Zijaanzicht kade (eisen vergunning)



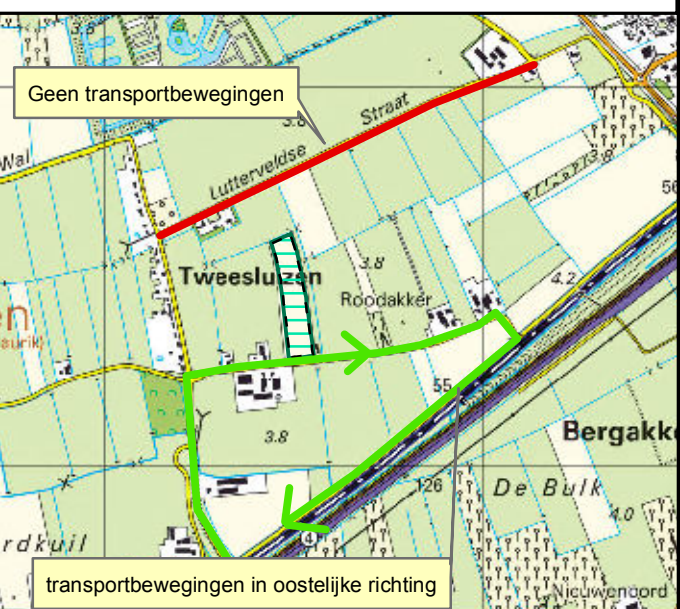
Regionale ligging

schaal: 1:25.000

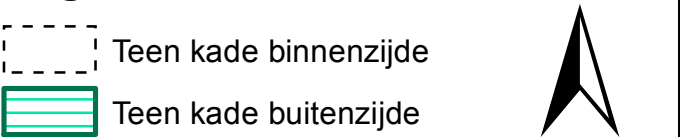


Transportroute

schaal: 1:20.000



Legenda



Situatietekening weilanddepot Verhoeks

Baggeren watergangen Buren

Opdrachtgever:



Cartografie:



Vestiging Leerdam  
Prins Mauritsstraat 17, 4141 JC Leerdam  
Postbus 75, 4140 AB Leerdam  
T 0345 639 696 W www.rps.nl

Datum: 24-06-2013

Gec.: LRN

Cartograaf: JHN

Projectleider: LRN

Projectnr: NC13020500

Besteksnr: NC13020500-B1

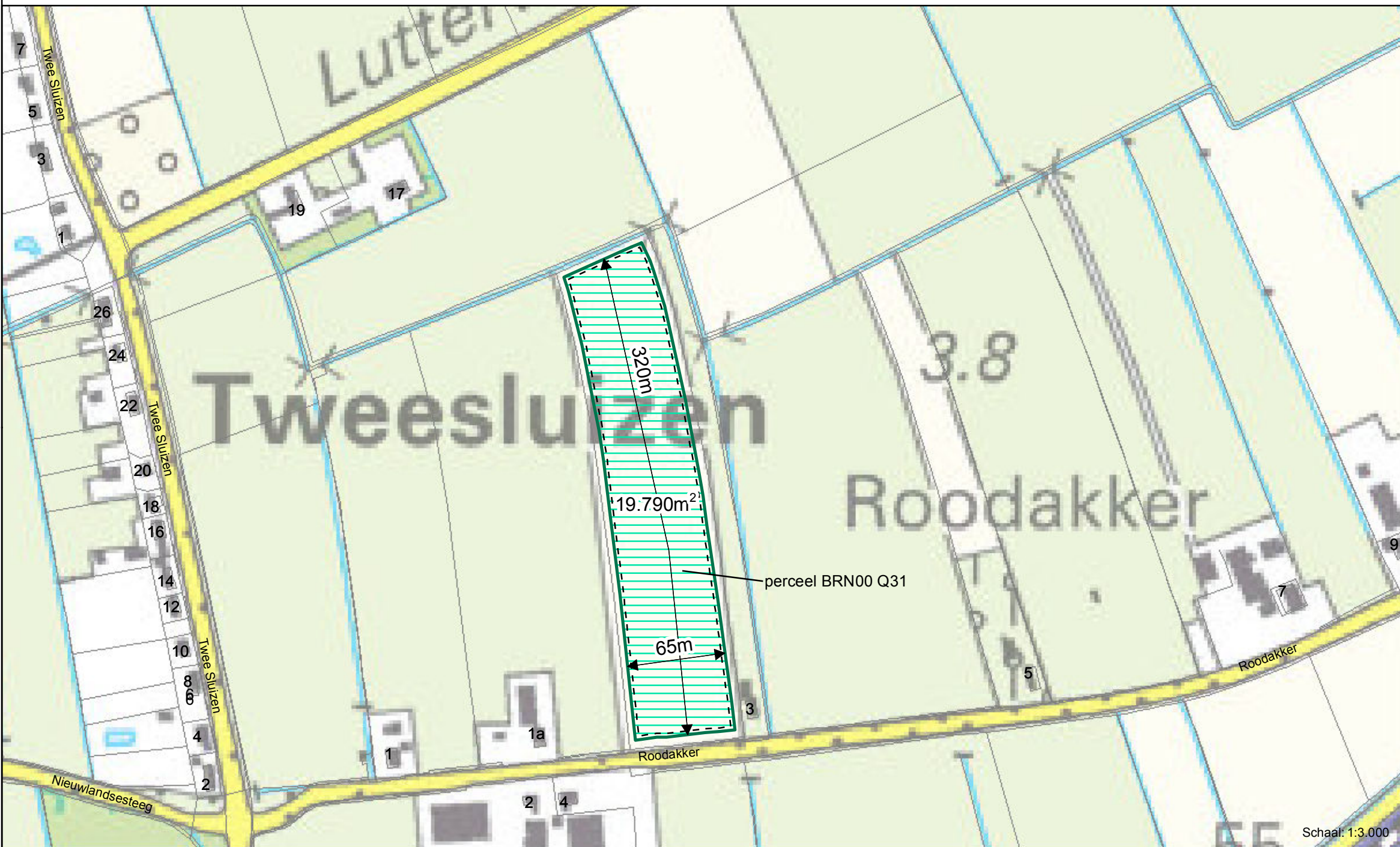
Akkoord: *Sette Rippen*

Gecontroleerd: *[Signature]*

Formaat: A3

Schaal: divers

Tekeningnummer: 13020500-002



Schaal: 1:3.000